

COMMUNITY PROFILE

Rosemary is a growing, vibrant, strong family-oriented community. Located 30 km northwest of the City of Brooks and 25 km east of the Town of Bassano, Rosemary is in the heart of the County of Newell. With almost one-third of the population being young people, Rosemary's pride rests with its newly renovated school and a host of recreation opportunities. Ball diamonds, tennis courts, track, beach volleyball and recreation centre with ice rink keep this community active. Strengths in the oil and gas sector and the agriculture industry are augmented by encouraging locally-supported commercial growth. Rosemary is bursting with pride!

Geographic Information/ Access to Markets

Location: Located in the heart of the County of Newell
Elevation: 745 Meters, 2,444 Feet
Latitude: 50°45'27" N
Longitude: 112°05'5" W
Major Highways: Highway 36
Secondary Highways: Highway 550
Closest Airport: Airstrip in Brooks and Bassano

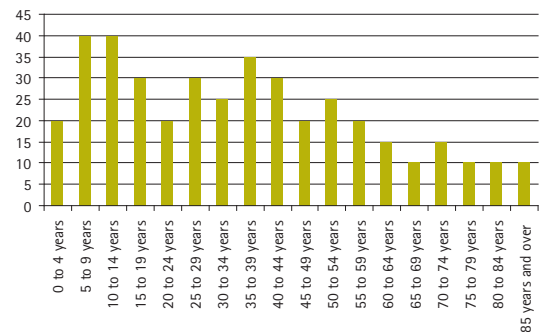
Income

Median Household Income: \$47,266 (2005)
Median Family Income: \$47,316 (2005)

Population Information


Population in 2006	388
Population in 2001	366
% Change	6%

Age by Population



Educational Attainment

Total Population 15 Years and Over (2006)

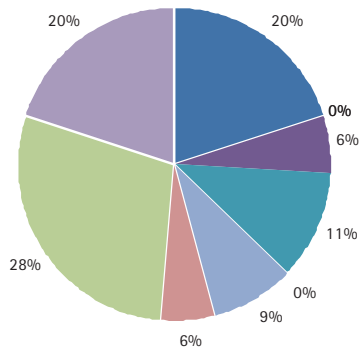


Labour Market Data (2006)

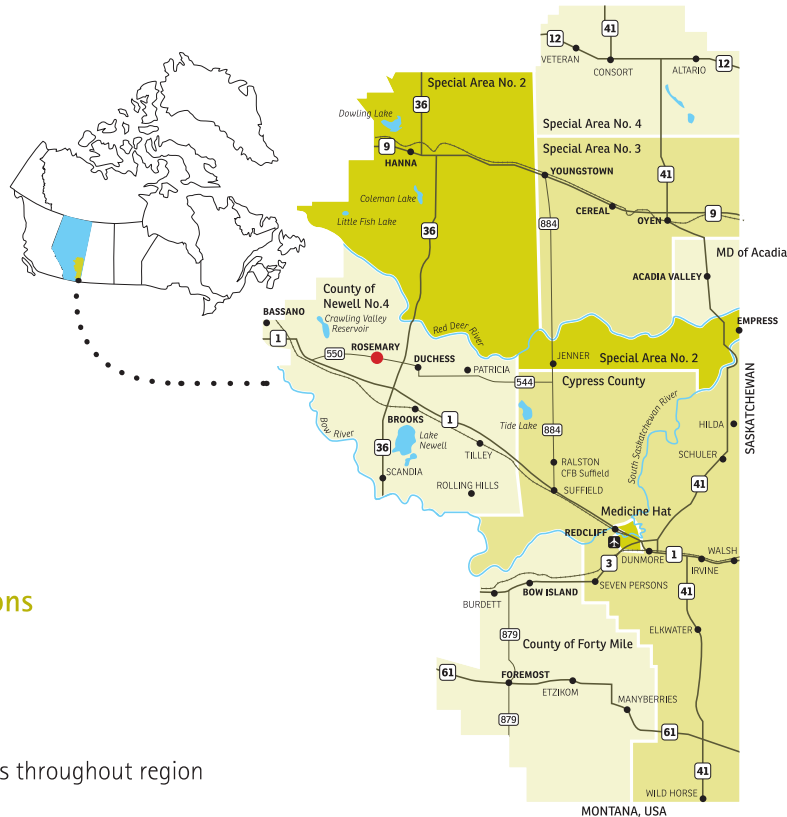
Total population 15 years and over	270	Not in the labour force	100
In the labour force	175	Participation rate	64.8
Employed	175	Employment rate	64.8
Unemployed	0	Unemployment rate	0



Labour Force By Industry (2006)



- Agriculture and other resource-based industries
- Construction
- Manufacturing
- Wholesale trade
- Retail trade
- Finance and real estate
- Health care and social services
- Educational services
- Business services
- Other services



Safety & Security

Police/RCMP:

RCMP Detachments located in the Town of Bassano and the Town of Brooks

Ambulance, Fire, Rescue:

Volunteer Fire Department, Ambulance out of Brooks and Bassano, 911 Services

Utilities & Services

Electric Power Providers:

EPCOR

Natural Gas Providers:

Atco Gas

Landfill/Waste Transfer:

Newell Regional Solid Waste Authority

Water:

Village of Rosemary;
Eastern Irrigation District

Water Source:

Bow River

Overnight Express Service:

Canada Post

Financial Institutions

Alberta Treasury Branch Agency

Telecommunications

Telephone:

Telus

Internet:

High speed and wireless throughout region

Business Supports

Community Futures Entre-Corp,
Palliser Economic Partnership

Major Employers

Rosemary Academic School,
Spragg's Meat Shop Ltd.

Educational Facilities

Rosemary Academic School (K-12)

Post-Secondary Institutions

College:

Medicine Hat College Brooks Campus

University:

Athabasca University, University of Calgary,
University of Lethbridge

Hospital

Brooks Health Centre and
Bassano Health Centre

Print Media

The Bassano Times, Brooks & County
Chronicle, Brooks Bulletin

Library

Rosemary Library

Recreation Facilities

Recreation Complex with Ice Arena,
Fitness Park, Tennis court, Beach Volleyball,
Playgrounds, Parks

Religious Facilities

Rosemary Mennonite Church, The Church of
Jesus Christ of Latter-Day Saints

*** All information included in this profile has been obtained from the community and Statistics Canada Census 2006.*

Palliser Economic Partnership

109, 346-3 St SE
Box 1046
Medicine Hat, AB, Canada T1A 7H1
P 403.526.7552 F 403.529.3140
TF 1.877.226.7552
www.palliseralberta.com



Town of Rosemary

Centre Street
Box 128
Rosemary, AB, Canada T0J 2J0
P 403.378.4246 F 403.378.3144
www.myrosemary.org