

COMMUNITY PROFILE

Redcliff derives its name from the red shale cliffs overlooking the South Saskatchewan River. Today, the Town of Redcliff is known as the "Greenhouse Capital of the Prairies" with blossoming horticultural due to the long hours of sunshine and mild climate. Along with thriving greenhouse production is a strong petrochemical industry. Redcliff continues to grow with new housing starts and businesses coming to the community. With this growth, the community continues to offer small town security, friendliness and enthusiasm.

Geographic Information/ Access to Markets

Location: On the Trans Canada Highway
Elevation: 752 Meters, 2,474 Feet
Latitude: 50 4'38" N
Longitude: 110 47'20" W
Major Highways: Trans Canada Highway (Hwy 1)
Secondary Highways: Highway 565
Closest Airport: Medicine Hat Municipal Airport
Rail: Canadian Pacific Railway

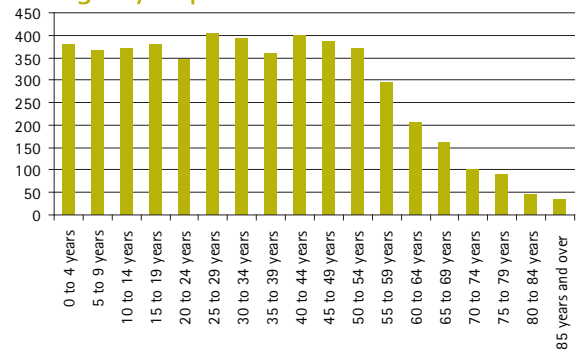
Income

Median Household Income: \$69,193 (2005)
Median Family Income: \$62,408 (2005)

Population Information


Population in 2006	5,096
Population in 2001	4,372
% Change	16.6%

Age by Population



Educational Attainment

Total Population 15 Years and Over (2006)

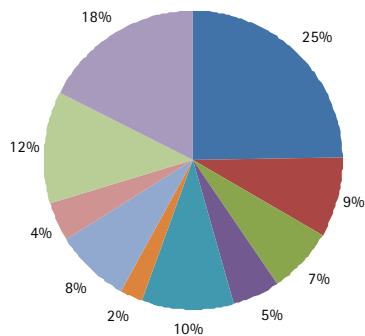


Labour Market Data (2006)

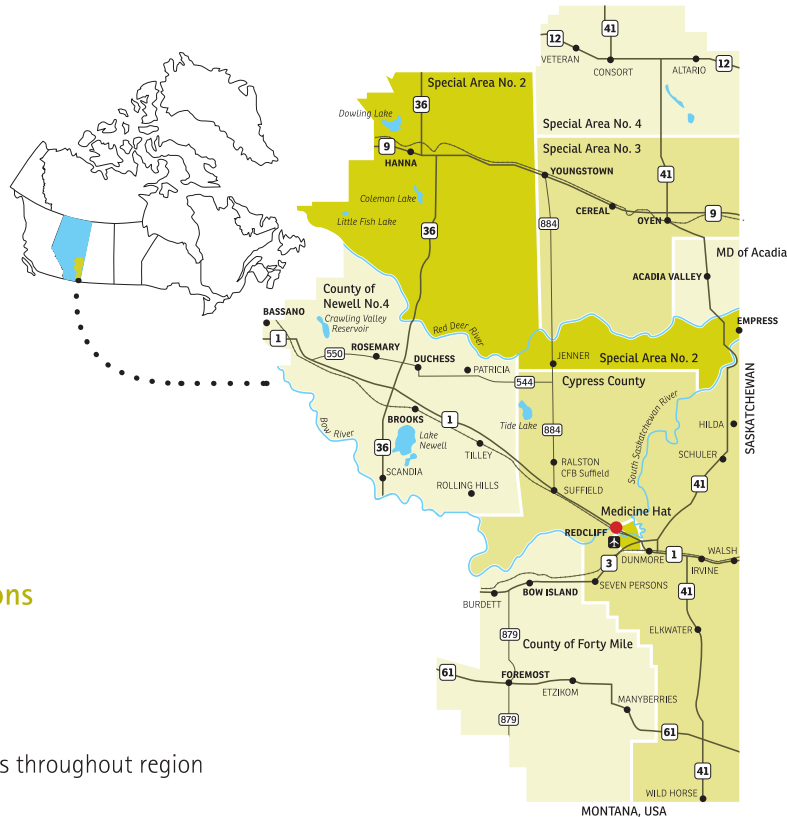
Total population 15 years and over	3,980	Not in the labour force	1,090
In the labour force	2,890	Participation rate	72.6
Employed	2,750	Employment rate	69.1
Unemployed	140	Unemployment rate	4.8



Labour Force By Industry (2006)



- Agriculture and other resource-based industries
- Construction
- Manufacturing
- Wholesale trade
- Retail trade
- Finance and real estate
- Health care and social services
- Educational services
- Business services
- Other services



Safety & Security

Police/RCMP:

RCMP Detachment in Redcliff

Ambulance, Fire, Rescue:

Volunteer Fire Department, 911 Services

Utilities & Services

Electric Power Providers:

City of Medicine Hat

Natural Gas Providers:

City of Medicine Hat

Landfill/Waste Transfer:

Town of Redcliff Regional Landfill Site

Water:

Town of Redcliff

Water Source:

South Saskatchewan River

Overnight Express Service:

Canada Post, DHL, Purolator, FedEx,

Greyhound Canada

Financial Institutions

Canadian Imperial Bank of Commerce, Servus

Credit Union, Alberta Treasury Branch Agency

Telecommunications

Telephone:

Telus

Internet:

High speed and wireless throughout region

Business Supports

Medicine Hat and Area Chamber of Commerce, Economic Development Alliance of Southeast Alberta, Community Futures Entre-Corp, Palliser Economic Partnership

Major Employers

Flint Field Services Ltd., Redcliff Industries, Redhat Co-operative Ltd., a variety of greenhouse operators

Educational Facilities

Isabel F. Cox Elementary School (K-3), Margaret Wooding Elementary School (4-6), Parkside Junior High School (7-9)

Post-Secondary Institutions

College:

Medicine Hat College

University:

Athabasca University, University of Calgary, University of Lethbridge

Hospital

Medicine Hat Regional Hospital

Print Media

Cypress Courier, Medicine Hat News, Medicine Hat Shopper

Library

Redcliff Public Library

Recreation Facilities

Indoor Hockey Arena, Swimming Pool & Water Park, Parks, Playground, RV Campground, Curling Rink, Tennis Court, BMX Track, Ball Diamond Complex, Soccer/Football Field, Museum, Golf Course, Walking Trails

Religious Facilities

Redcliff Community Church, Gordon Memorial United Church, St. Ambrose Anglican Church

***All information included in this profile has been obtained from the community and Statistics Canada Census 2006.*

Palliser Economic Partnership

109, 346-3 St SE

Box 1046

Medicine Hat, AB, Canada T1A 7H1

P 403.526.7552 F 403.529.3140

TF 1.877.226.7552

www.palliseraberta.com



Town of Redcliff

#1 - 3rd Street N.E.

Box 40

Redcliff, AB, Canada T1J 2P0

P 403.548.3618 F 403.548.6623

www.town.redcliff.ab.ca