

## COMMUNITY PROFILE

Tilley is a quaint village nestled in the heart of a busy farming, ranching and oilfield community. Located 24 km east of Brooks on the Trans Canada Highway, Tilley is a bustling community with businesses on the tree-lined main street offering a variety of services. A range of recreational amenities and a variety of events throughout the year keep the residents of Tilley busy. Hunters know Tilley for the many great fishing spots and some of the best duck, goose and pheasant hunting in Alberta. Tilley is full of hospitality!

### Geographic Information/ Access to Markets


Location: Located in the County of Newell  
Elevation: 760 Meters, 2,493 Feet  
Latitude: 50°27'8" N  
Longitude: 111°39'27" W  
Major Highways: Trans Canada Highway (Hwy 1)  
Secondary Highways: Highway 36 & 876  
Closest Airport: Brooks Municipal Airport  
Rail: Canadian Pacific Railway

### Income

Median Household Income: \$46,533 (2005)  
Median Family Income: \$46,406 (2005)

### Educational Attainment

Total Population 15 Years and Over (2006)



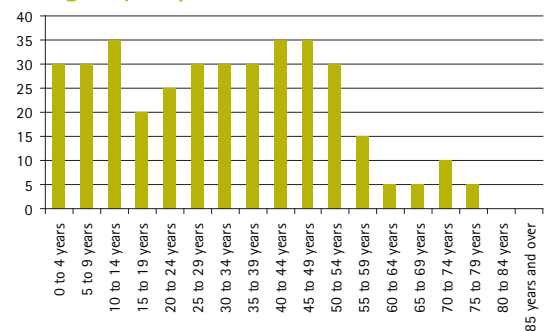
### Labour Market Data (2006)

Total population 15 years and over	290	Not in the labour force	75
In the labour force	220	Participation rate	75.9
Employed	215	Employment rate	74.1
Unemployed	0	Unemployment rate	0

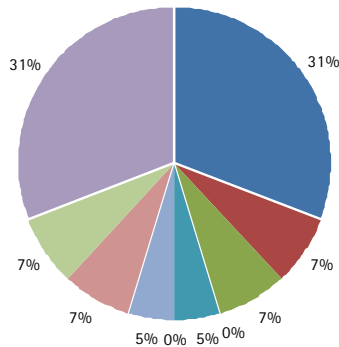
### Population Information

Population in 2006 381

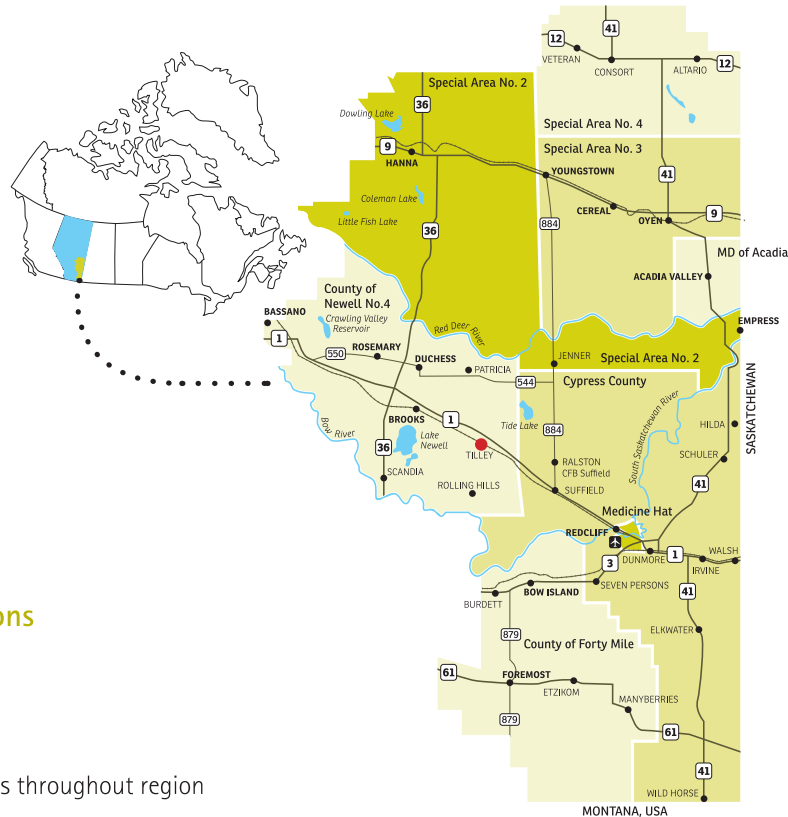
### Age by Population



## Labour Force By Industry (2006)



- Agriculture and other resource-based industries
- Construction
- Manufacturing
- Wholesale trade
- Retail trade
- Finance and real estate
- Health care and social services
- Educational services
- Business services
- Other services



## Safety & Security

### Police/RCMP:

RCMP Detachment in the Town of Brooks

### Ambulance, Fire, Rescue:

Volunteer Fire Department, Ambulance Services available through Brooks, 911 Services

## Utilities & Services

### Electric Power Providers:

EPCOR

### Natural Gas Providers:

Tirol Gas Co-Op Limited & Dinosaur Gas Co-Op Limited

### Landfill/Waste Transfer:

Newell Regional Landfill

### Water:

Newell Regional Service Corporation

### Water Source:

Water is piped in from Brooks

### Overnight Express Service:

Canada Post, Greyhound Canada, Purolator

## Financial Institutions

Alberta Treasury Branch Agency

## Telecommunications

### Telephone:

Telus

### Internet:

High speed and wireless throughout region

## Business Supports

Community Futures Entre-Corp,  
Palliser Economic Partnership

## Major Employers

Burton Custom Applications Ltd., Wester's Garage, Tilley Hotel, Alberta Treasury Branch Agency, Tilley Restaurant

## Educational Facilities

Tilley School (K-9), Tilley Mennonite School

## Post-Secondary Institutions

### College:

Medicine Hat College Brooks Campus

### University:

University of Calgary, University of Lethbridge

## Hospital

Brooks Health Centre and Medicine Hat Regional Hospital

## Print Media

The Bassano Times, Brooks & County Chronicle, Brooks Bulletin, Medicine Hat News

## Library

Tilley & District Municipal Library

## Recreation Facilities

Parks, Playground, Ball Diamonds, Arena, Curling Rink, Community Hall, RV Campground

## Religious Facilities

Bethany Lutheran Church, Tilley Mennonite Church

*\*\* All information included in this profile has been obtained from the community and Statistics Canada Census 2006.*

## Palliser Economic Partnership

109, 346-3 St SE  
Box 1046  
Medicine Hat, AB, Canada T1A 7H1  
P 403.526.7552 F 403.529.3140  
TF 1.877.226.7552  
www.palliseralberta.com



## Village of Tilley

Municipal Office  
144 Centre Street  
Tilley, AB, Canada T0J 3K0  
P 403.377.2203 F 403.377.2234